



Farm Tour Day 2026

Farm Stops



**A. The Vineyards @
Beach House
Winery**
734 Wilshire Rd.
Wine Grapes



**B. Mellano Farm
Stand**
6714 N River Rd.
Farm Stand

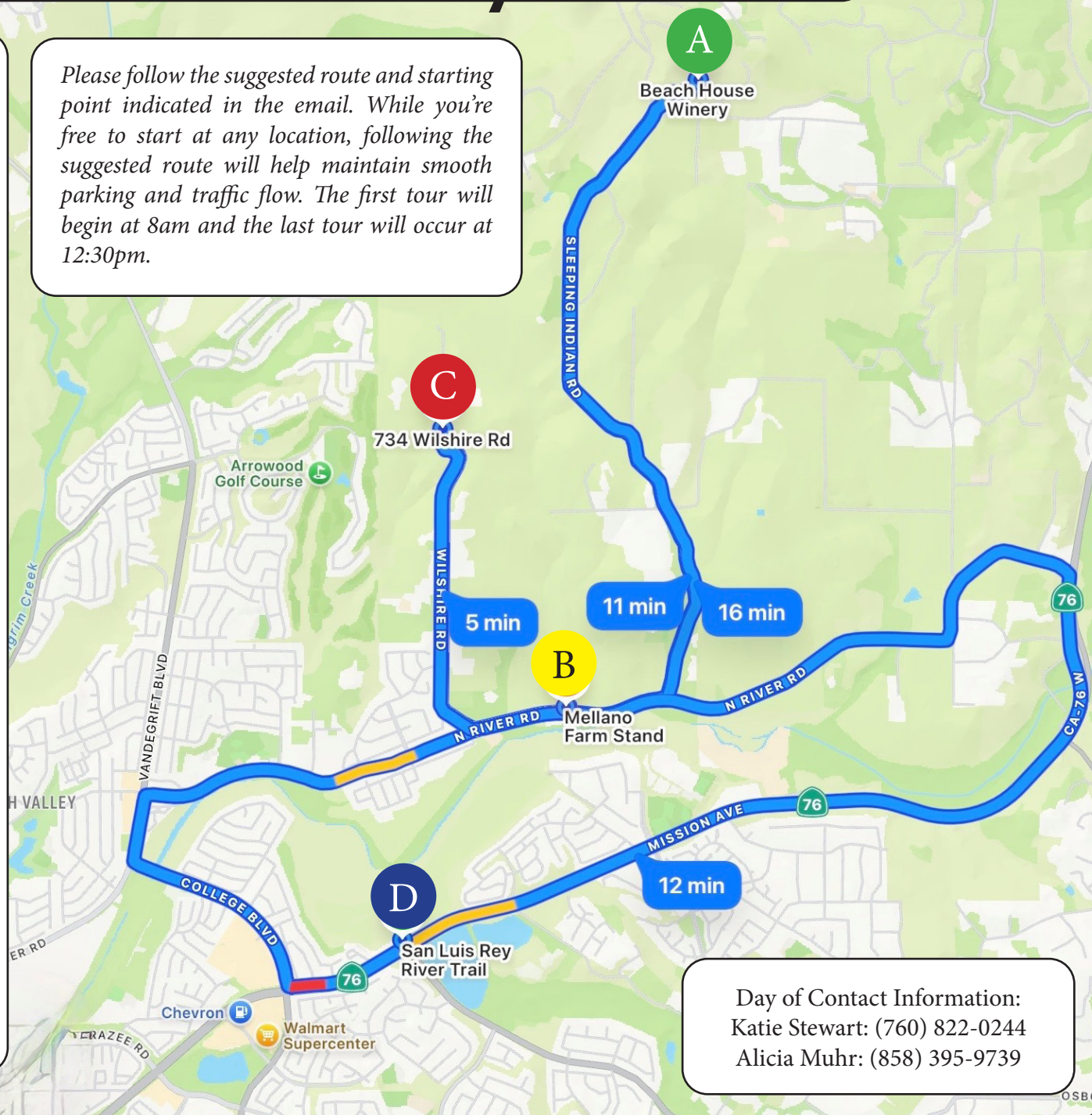


C. Mellano & Co
734 Wilshire Rd.
Cut Flowers



**D. West Coast
Tomato Growers**
N Santa Fe Ave
Tomatoes


Please follow the suggested route and starting point indicated in the email. While you're free to start at any location, following the suggested route will help maintain smooth parking and traffic flow. The first tour will begin at 8am and the last tour will occur at 12:30pm.



Day of Contact Information:
Katie Stewart: (760) 822-0244
Alicia Muhr: (858) 395-9739

Directions from A to B


 **Beach House Winery**
1534 Sleeping Indian Rd, Fallbrook


 **700 ft**
Turn left

 **450 ft**
Turn left onto Sleeping Indian Rd

 **2.6 mi**
Turn right onto N River Rd

 **0.4 mi**
Turn right

 **200 ft**
Turn left

 **Mellano Farm Stand**
5714 N River Rd, Oceanside


Directions from B to C

 **Mellano Farm Stand**
5714 N River Rd, Oceanside

 **150 ft**
Turn right

 **200 ft**
Turn right onto N River Rd


 **0.4 mi**
Turn right onto Wilshire Rd

 **1.3 mi**
Take a slight right turn

 **734 Wilshire Rd, Oceanside**
734 Wilshire Rd, Oceanside

Directions from C to D

 **734 Wilshire Rd, Oceanside**
734 Wilshire Rd, Oceanside

 **200 ft**
Take a slight left turn onto Wilshire Rd

 **1.3 mi**
Turn right onto N River Rd


 **1.3 mi**
Turn left onto Vandegrift Blvd

 **0.3 mi**
Turn left onto College Blvd


 **0.8 mi**
Turn left onto Mission Ave

 **0.5 mi**
Turn left onto N Santa Fe Ave


 **200 ft**
The destination is on your right

 **San Luis Rey River Trail**
Oceanside


Directions from D to A


 **San Luis Rey River Trail**
Oceanside

 **300 ft**
Turn left onto Mission Ave

 **3.5 mi**
Turn left onto N River Rd

 **1.9 mi**
Turn right onto Sleeping Indian Rd

 **2.6 mi**
Turn right

 **450 ft**
Turn right

 **700 ft**
The destination is on your left

 **Beach House Winery**
1534 Sleeping Indian Rd, Fallbrook

We're looking forward to an exciting tour! Along the route, you'll see signs guiding you from stop to stop so you know you're heading the right way. Many of the farms are located within residential neighborhoods, so even if it feels like you may have taken a wrong turn, keep an eye out for our signs — you're probably right on track.

We encourage you to follow the suggested route to help traffic flow smoothly, but you're welcome to explore at your own pace. Directions on your phone may vary from the ones provided. Please feel free to use either option, but the signs have been placed according to this map.

Please drive carefully on dirt roads and keep your speed under 5 MPH. Dust can damage nearby crops, and we appreciate your help in protecting the farms.